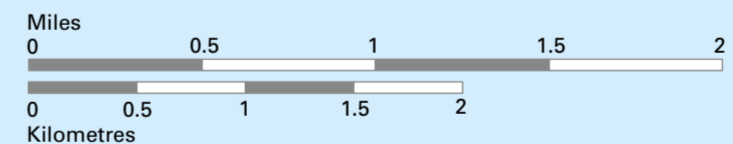
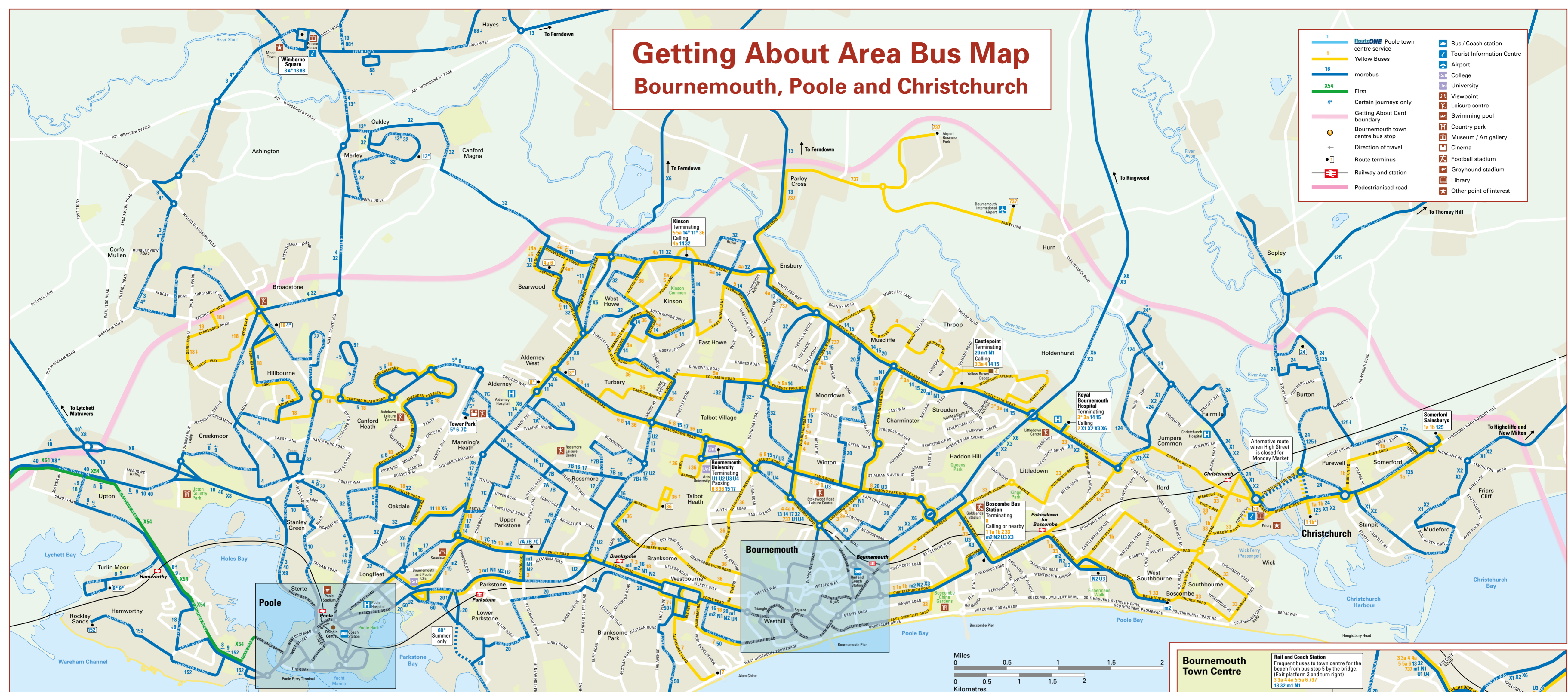


Getting About Area Bus Map Bournemouth, Poole and Christchurch

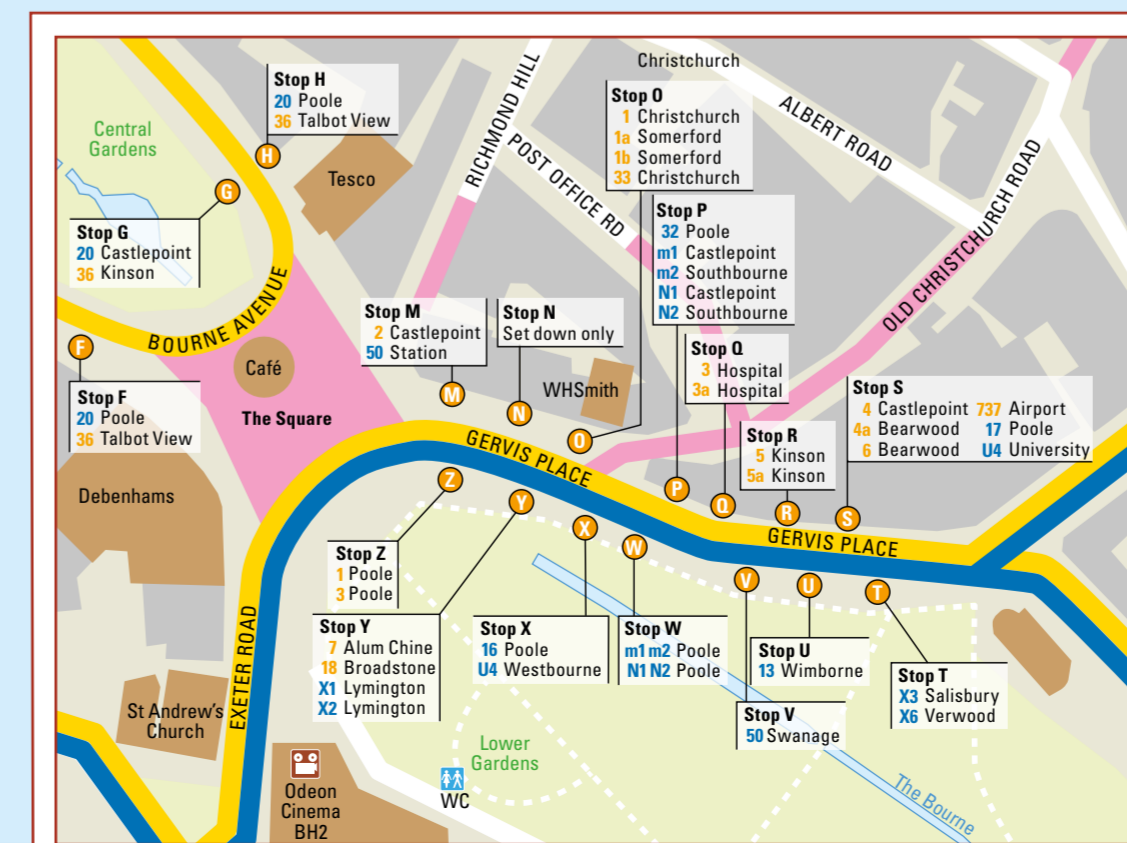
- **RouteONE** Poole town centre service
- Yellow Buses
- morebus
- First
- 4* Certain journeys only
- Getting About Card boundary
- Bournemouth town centre bus stop
- Direction of travel
- Route terminus
- Railway and station
- Pedestrianised road
- Bus / Coach station
- Tourist Information Centre
- Airport
- College
- University
- Viewpoint
- Leisure centre
- Swimming pool
- Country park
- Museum / Art gallery
- Cinema
- Football stadium
- Greyhound stadium
- Library
- Other point of interest



Getting About Card
Valid for journeys wholly within the marked area

morebus
Yellow Buses
First

Boundary points
Upton, Beacon Park Road
Upton Oil Depot
Broadstone, Springdale Road
Arowsmith Road
Bearwood, Knighton Garage
Bear Cross
Parley Cross
Airport Business Park
Hurn
Burton, Campbell Road
Saulford Drive
Shelley Close
Sandbanks Ferry



Contains Ordnance Survey data © Crown copyright and database right 2018. Cartography © FourPoint Mapping

